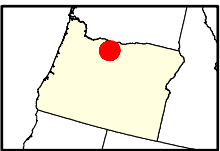
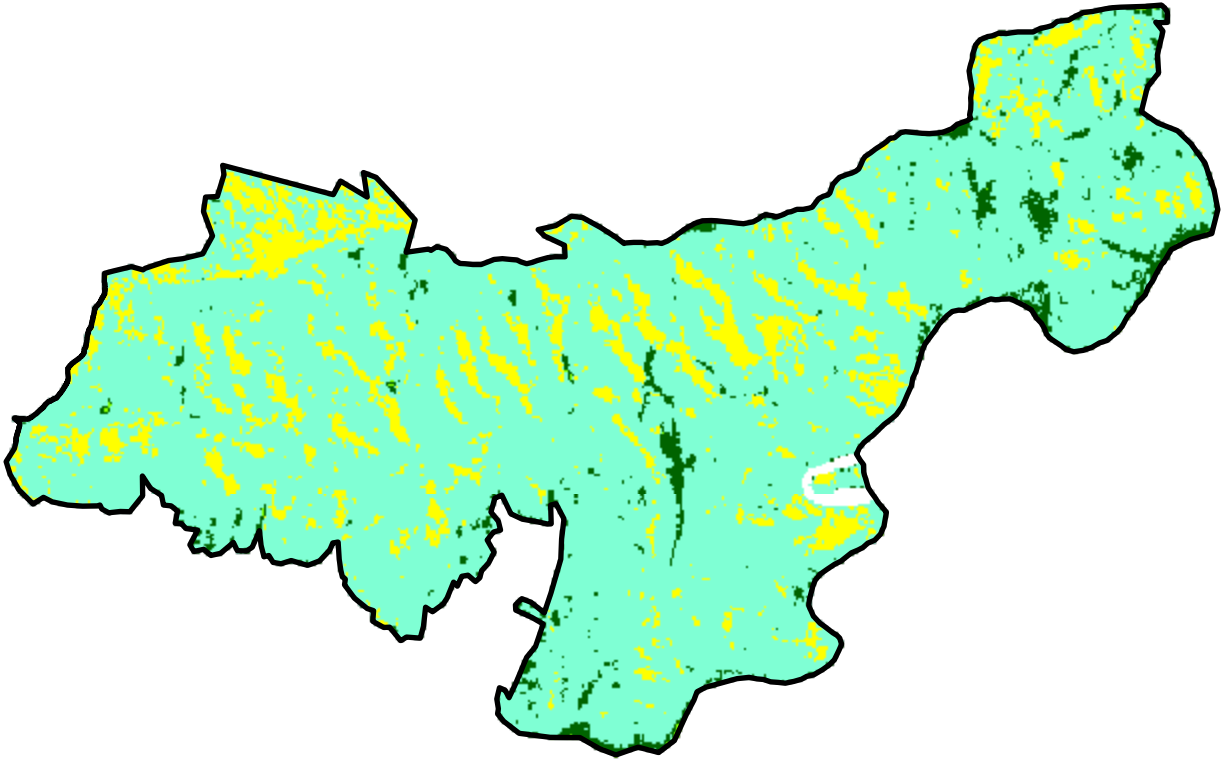
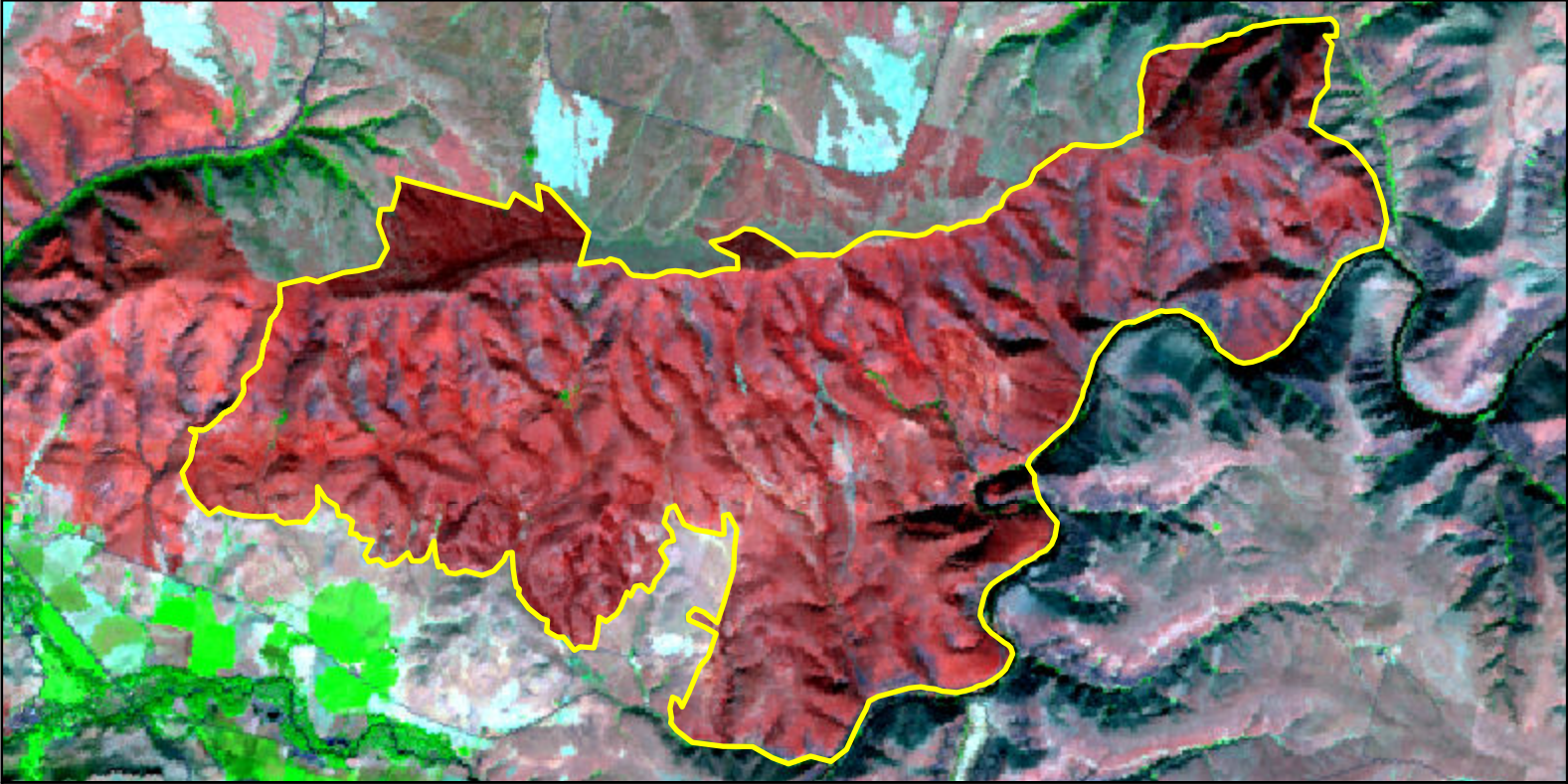


2024 Oregon: OAK CANYON

or4529312104920240902



Latitude: 45° 17' 52.8"
Longitude: -121° 03' 57.6"
Fire Ignition Date: September 02, 2024
Assessment Type: Initial
Pre-Fire Image Date: September 10, 2023 (L8)
Post-Fire Image Date: September 28, 2024 (L8)



Acreage of Burn Severity

Burn Severity	Acres
Unburned to Low	585
Low	11,766
Moderate	1,895
High	0
Increased Greenness	12
Non-Processing Area Mask*	57
Total	14,316

This map portrays fire severity for the fire specified in the map title and summarizes proportions of fire severity classes. These data are produced under the Provisional Initial Assessment (PIA) mapping project jointly implemented by the USGS EROS and the USFS GTAC. The PIA mapping project ascertains the locations of fires based on available fire occurrence information provided by federal and state agencies, and other reliable sources. The PIA mapping project reserves the right to correct, update or modify geospatial inputs to this map without notification.

0 1.5 3 Miles