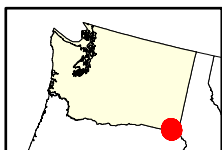
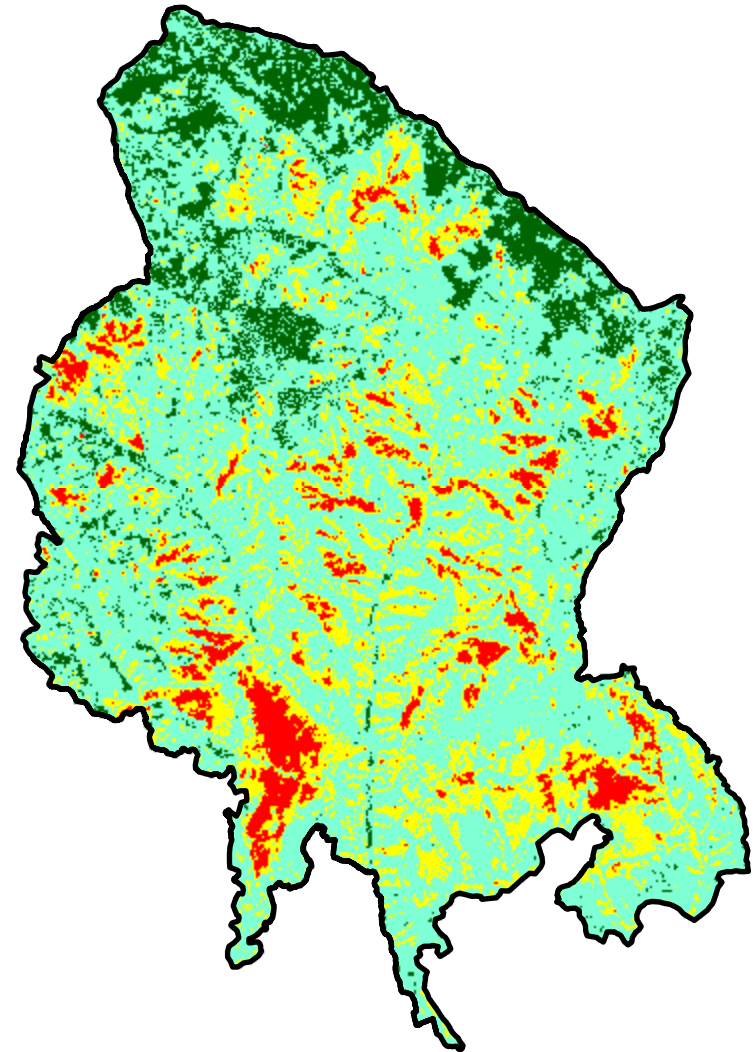



2024 Washington: COUGAR CREEK

wa4603911731820240716



Latitude: 46° 04' 22.8"
Longitude: -117° 23' 13.2"
Fire Ignition Date: July 16, 2024
Assessment Type: Initial
Pre-Fire Image Date: August 19, 2023 (L9)
Post-Fire Image Date: August 29, 2024 (L8)



This map portrays fire severity for the fire specified in the map title and summarizes proportions of fire severity classes. These data are produced under the Provisional Initial Assessment (PIA) mapping project jointly implemented by the USGS EROS and the USFS GTAC. The PIA mapping project ascertains the locations of fires based on available fire occurrence information provided by federal and state agencies, and other reliable sources. The PIA mapping project reserves the right to correct, update or modify geospatial inputs to this map without notification.

0 2 4 Miles

Acreage of Burn Severity

Burn Severity	Acres
Unburned to Low	2,690
Low	14,874
Moderate	5,142
High	1,422
Increased Greenness	0
Non-Processing Area Mask*	0
Total	24,129