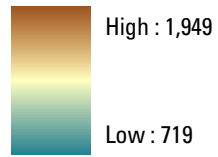





**EXPLANATION**  
Elevation (meters)



-  Rivers
-  Faults
-  Dusar-Shaida Subarea Boundaries

