
































**EXPLANATION**

**Mineral Class (number of pixels)**

 Calcite - Abundant (24,988)	 Kaolinite (545)	 Serpentine or Calcite+Dolomite (8,838)
 Calcite (4,316,152)	 Kaolinite + Muscovite/Clay/Calcite (146,065)	 Tremolite or Talc (26)
 Calcite + Muscovite/Illite (3,964,166)	 Montmorillonite (8,248)	 Hydrated Silica (3)
 Calcite + Montmorillonite (1,312,112)	 Alunite (4)	 Gypsum (395)
 Carbonate (iron-bearing) (3,423)	 Alunite + Kaolinite (256)	 Green Vegetation (141,289)
 Dolomite (6,467)	 Pyrophyllite (alunite may be present) (1)	 Dry Vegetation (865,100)
 Dolomite + Montmorillonite/Calcite	 Jarosite (muscovite may be present) (1)	 Water (5,066)
 Chlorite or Epidote (170,684)	 Kaolinite (dickite may be present) (109)	 Wet Soils (26)
 Muscovite (952,846)	 Buddingtonite (4)	 Cloud or Cloud Shadow (745,561)
 Illite (124,380)	 Serpentine (7,160)	 Not Classified (277,392)
		 Nalbandon Subarea Boundaries